Cape Girardeau County 2010 Census Tracts

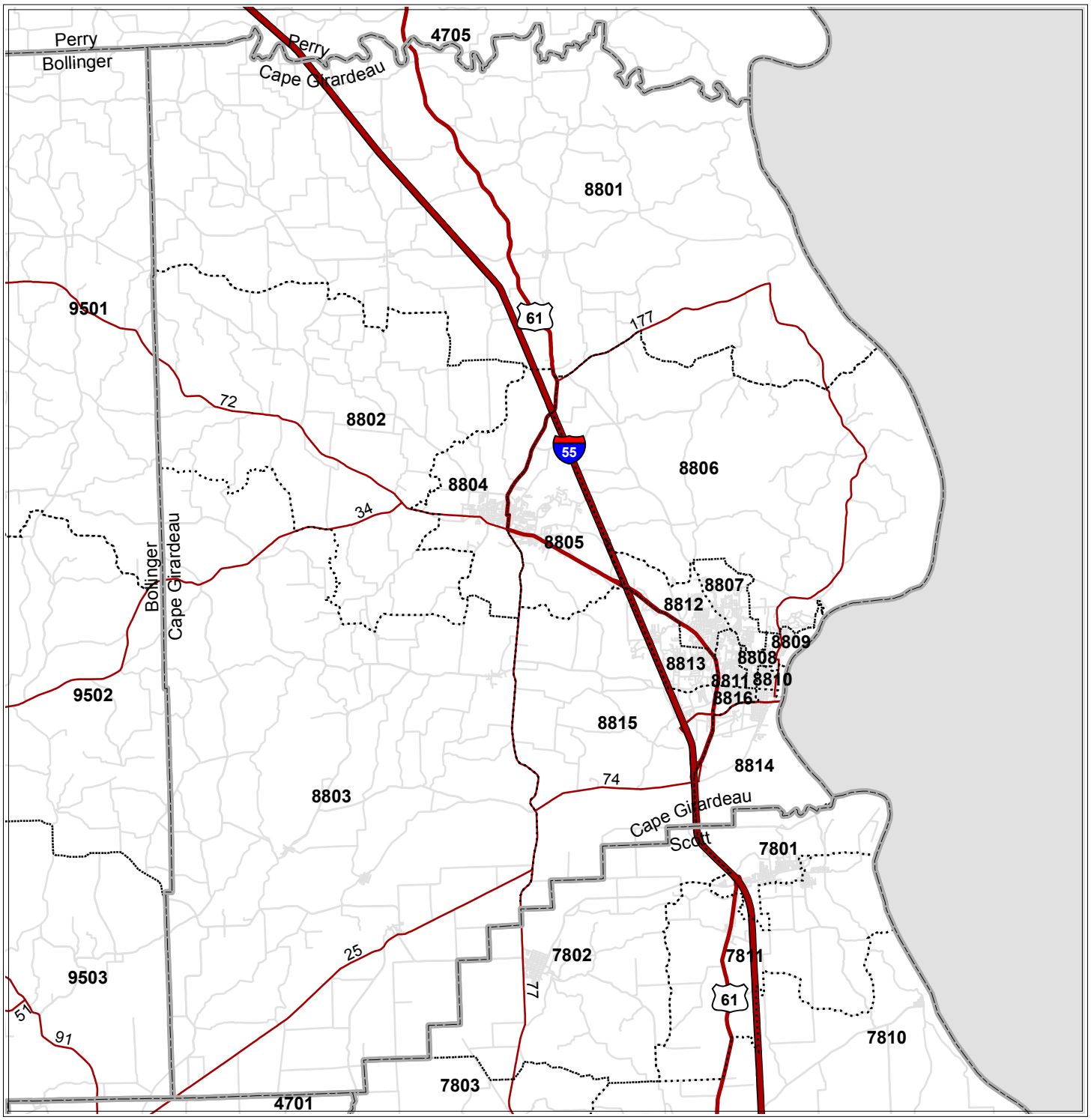

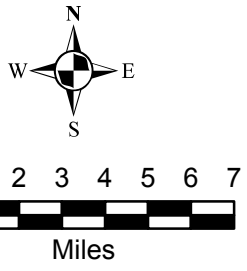

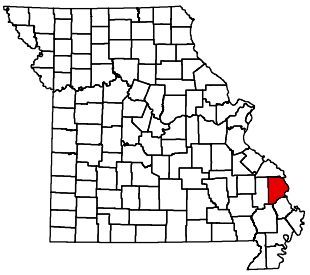

Legend

- Interstate Highways
- US Highways
- Missouri Highways
- Missouri Routes
- Streets and Roads
- County Boundaries
- Tract Boundaries

Data Source: U.S.Census Bureau, Tiger/Line Shapefiles, 2010
Map Prepared By: University of Missouri Extension, Office of Social and Economic Data Analysis (OSEDA)
Map Generated On: 11 Apr 2011